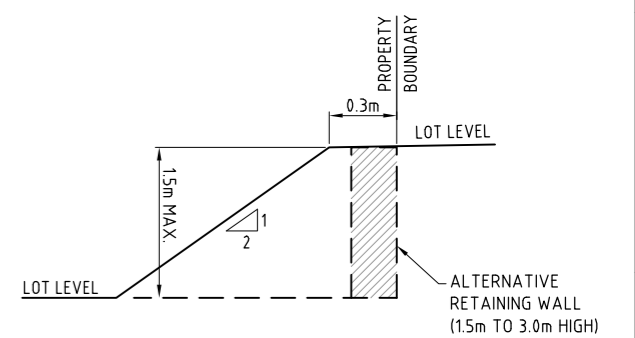
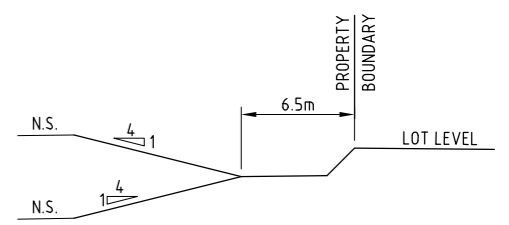
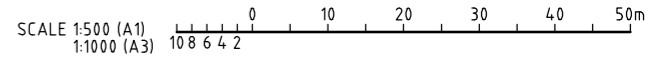


- LEGEND**
- AREAS OF FILL
 - 12.80 FINISHED SURFACE LEVEL
 - 12.78 NATURAL SURFACE LEVEL
 - ← — FALL OF LOTS
 - DESIGN SURFACE CONTOURS (0.2m INTERVAL)
 - - - EXISTING SURFACE CONTOURS (0.2m INTERVAL)
 - EXISTING STORMWATER DRAINAGE
 - EXISTING ELECTRICAL
 - EXISTING SEWERAGE
 - EXISTING WATER



WARNING
BEWARE OF SERVICES
The locations of all existing services are approximate only and their exact position should be proven on site. No guarantee is given that all existing services are shown.

PERMISSION TO USE FOR CONSTRUCTION PURPOSES ROADWORKS AND STORMWATER DRAINAGE.
SIGNED Mark Spangler DATE 19/03/2015
DIRECTOR OF TECHNICAL SERVICES
CITY OF PALMERSTON
This permission to use is given on the basis that the Developer and/or Consultant is not absolved from full responsibility for the correctness and accuracy of the design and/or documents associated. This permission is valid for a period of two years from the date of signed approval.



CONSTRUCTION ISSUE

DATE: 15/04/2015 11:22:50 AM
LOCATION: C:\Users\mrmose\AppData\Local\Temp\proj\150415\112250\1300-ECC-DG-0009.dwg

REV	DATE	DRAWN	REV'D	APP'D	REVISION
0	14.04.15	JAH	RJB	LM	ISSUED FOR CONSTRUCTION



CLIENT TERRITORY LIFE			
PROJECT MITCHELL CREEK GREEN STAGE 2C			
DRAWN JAH	DRAWING CHECK RJB	REVIEWED L.MUIR	APPROVED D.CAMERON
DESIGNED RJB	DESIGN REVIEW LM	DATE 19.12.14	DATE 19.12.14

TITLE BULK EARTHWORKS PLAN		
SCALE AS SHOWN	DRAWING No DB05941.300-ECC-DG-0009	REV 0