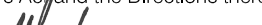





<div>I, Neville Leonard Brayley hereby certify that the survey represented on this plan was carried out by me or under my supervision and was completed on 21.09.15 and that this survey has been executed in accordance with the Licensed Surveyors Act and the Directions thereunder.</div> <div><div> Licensed Surveyor</div><div>29-09-2015 Date</div></div>		<div>Note</div> <div>Area to be surrendered from Lot 12087 (CLT 2445) is 4.53ha</div> <div>Electricity Supply Easements are in favour of the Power and Water Corporation</div> <div>Easements are to be created by registration of this plan</div> <div>Public Roads are vested in the City of Palmerston</div>		<div>Field Book</div> <div>EJA REF: 8895</div> <div>Drawn</div> <div>Earl James & Associates</div> <div>23.09.15</div> <div>Examined</div> <div>Earl James & Associates</div> <div>28.09.15</div> <div>Map Reference</div>		<div></div> <div>Grid (Palmerston Datum)</div> <div>Bearings</div> <div>AZIMUTH</div> <div>S2014/228</div> <div>Assumed from</div> <div>Observed at</div>		<div>LEGEND</div> <div>Concrete Post</div> <div>Concrete Block</div> <div>Peg or Wooden Post</div> <div>Reference Mark</div> <div>Locksplit</div> <div>Fence Post</div>		<div>LOTS 13086 TO 13155</div> <div>SUBDIVISION OF LOT 12087</div> <div>TOWN OF PALMERSTON</div> <div><div>SCALE 1:500 (A1)</div><div></div></div> <div>S2015/170</div>	
<div> Northern Territory Government</div> <div>Department of Lands, Planning and the Environment</div> <div>SURVEY APPROVED</div> <div>Surveyor-General</div> <div>Date</div>		<div>Version 1.0 - Survey Plan as lodged</div>		<div>WARNING - Damaged or crossed plan will be rejected.</div>							